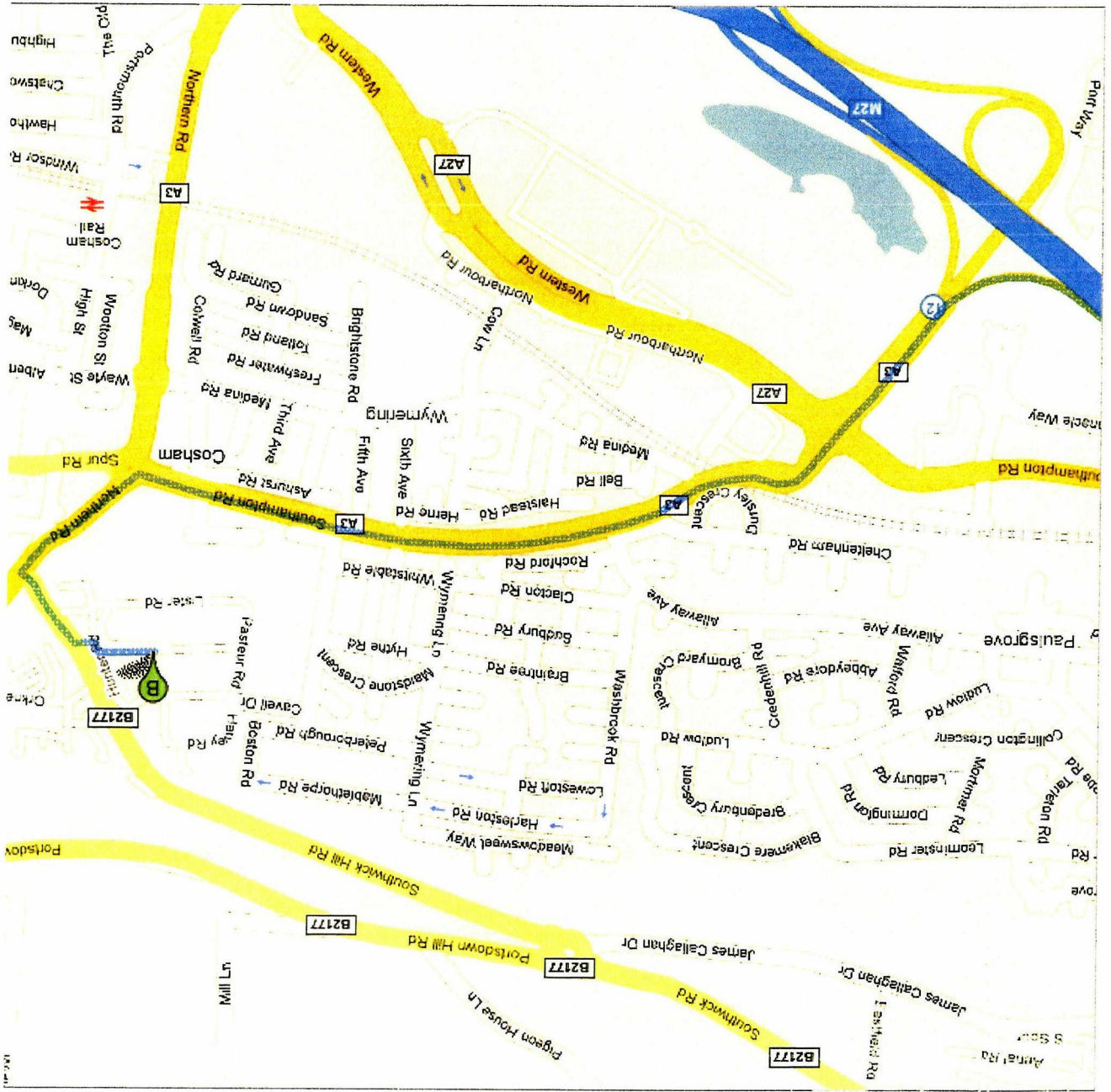


Directions to Portsmouth, Hampshire PO6 3LY, UK 26.6 mi - about 33 mins




Horseshoe Drive to M27

24.5 miles


 **Horseshoe Drive** for 0.1 miles

Depart on Horseshoe Drive

1  for 0.1 miles

2  **Loperwood** for 0.1 miles

Turn right onto Loperwood

3  **Loperwood Lane** for 0.7 miles

Turn left onto Loperwood Lane


4  **Salisbury Road** **A36** for 0.1 miles

Turn right onto Salisbury Road

5  for 0.1 miles

6  **A326** for 0.2 miles

Continue onto A326

7  **M27** **J2** for 0.5 miles

At the roundabout, take the third exit onto Slip Road (M27 J2)

8  **M27** for 22.8 miles


Continue onto M27

M27 J12 to PO6 3LY

1.9 miles

9  **M27** **J12** for 0.3 miles


Exit onto Slip Road (M27 J12)

10  **A3** for 0.2 miles

Bear left onto A3

11  **Southampton Road** **A3** for 0.9 miles

At the roundabout, take the second exit onto Southampton Road

12  **Northern Road** **A3** for 0.2 miles

At the roundabout, take the first exit onto Northern Road

13  **A3** for <0.1 miles

Continue onto A3


14  **Southwick Hill Road** **B2177** for 0.1 miles

Turn left onto Southwick Hill Road

15  for <0.1 miles

16  **Hunter Road** for <0.1 miles

Turn right onto Hunter Road

17  **Curie Road** for 0.1 miles

Turn left onto Curie Road

B Arrive at your destination

Iconio



27/.